

# A1 in Northumberland: Morpeth to Ellingham

**Scheme Number: TR010041**

## **6.6 Environmental Statement – Figure 9.10 Surveyor Locations**

**Part B**

APFP Regulation 5(2)(a)

Planning Act 2008

Infrastructure Planning (Applications: Prescribed  
Forms and Procedure) Regulations 2009

June 2020

## Infrastructure Planning

### Planning Act 2008

### **The Infrastructure Planning (Applications: Prescribed Forms and Procedure) Regulations 2009**

## The A1 in Northumberland: Morpeth to Ellingham Development Consent Order 20[xx]

---

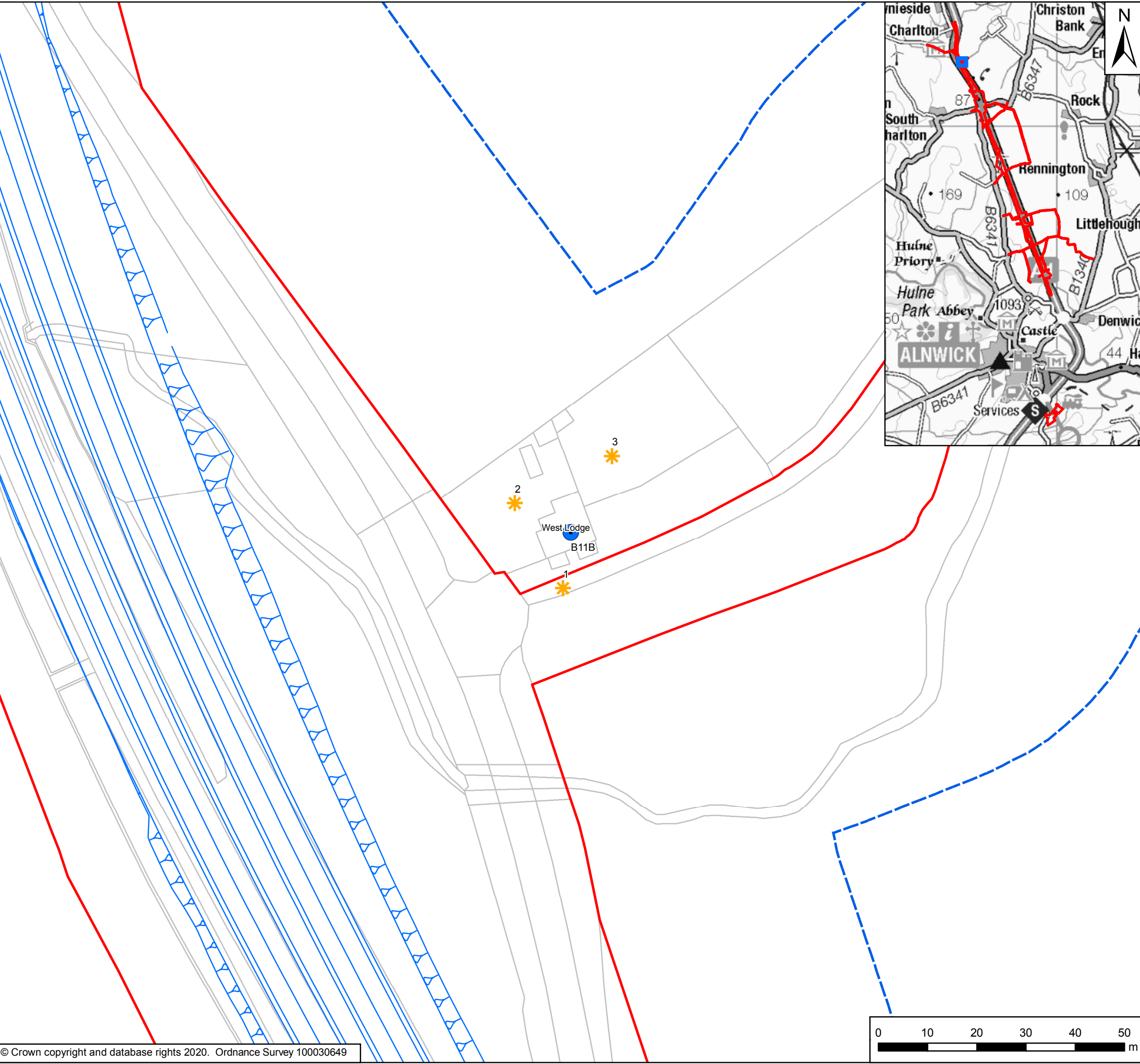
### **Environmental Statement – Figures**

---

<b>Regulation Reference:</b>	APFP Regulation 5(2)(a)
<b>Planning Inspectorate Scheme Reference</b>	TR010041
<b>Application Document Reference</b>	TR010041/APP/6.6
<b>Author:</b>	A1 in Northumberland: Morpeth to Ellingham Project Team, Highways England

<b>Version</b>	<b>Date</b>	<b>Status of Version</b>
Rev 0	June 2020	Application Issue

Date Saved: 26/05/2020 11:03:16 User Name: UKRJM017  
 Document Path: \\uk.wspgroup.com\central\_data\Projects\700441\A2E\02 WPI\EC Ecology\GIS\WktBat Figures\Update - 06032020 - P23\Figure 9.10 - Surveyor Locations - P23.mxd



**Key**

- Order Limits
- 50m Study Area
- General Arrangement
- ★ Surveyor Locations

**Bat Roost Suitability Category and Roost Location - Buildings**

**Potential**

- High

Rev	Date	Description	By	Chk'd	App'd
P04	June 2020	Fourth Issue	JR	SP	DC
P03	14/02/20	Third Issue	JR	SP	DC
P02	29/11/19	Second Issue	JR	SP	DC
P01	06/11/19	First Issue	JR	SP	DC

Client


Project Title: **A1 in Northumberland: Morpeth to Ellingham**

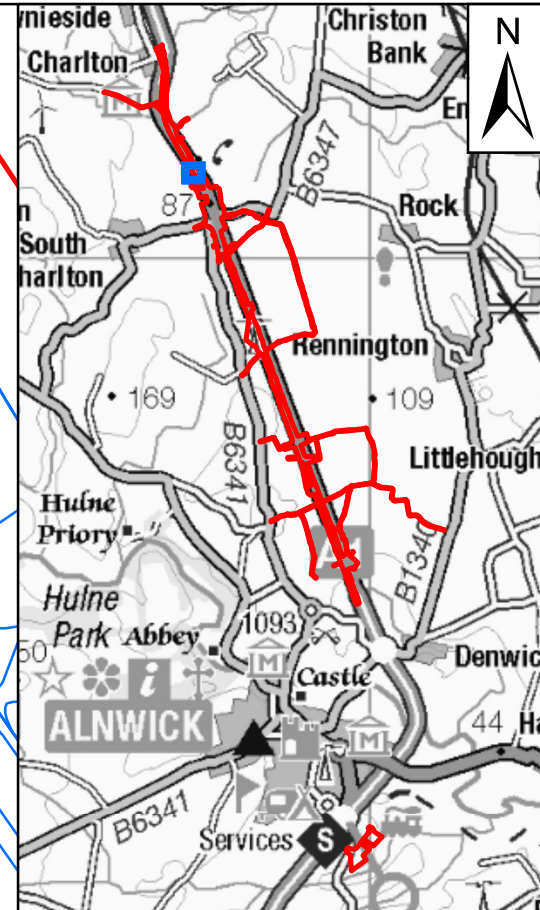
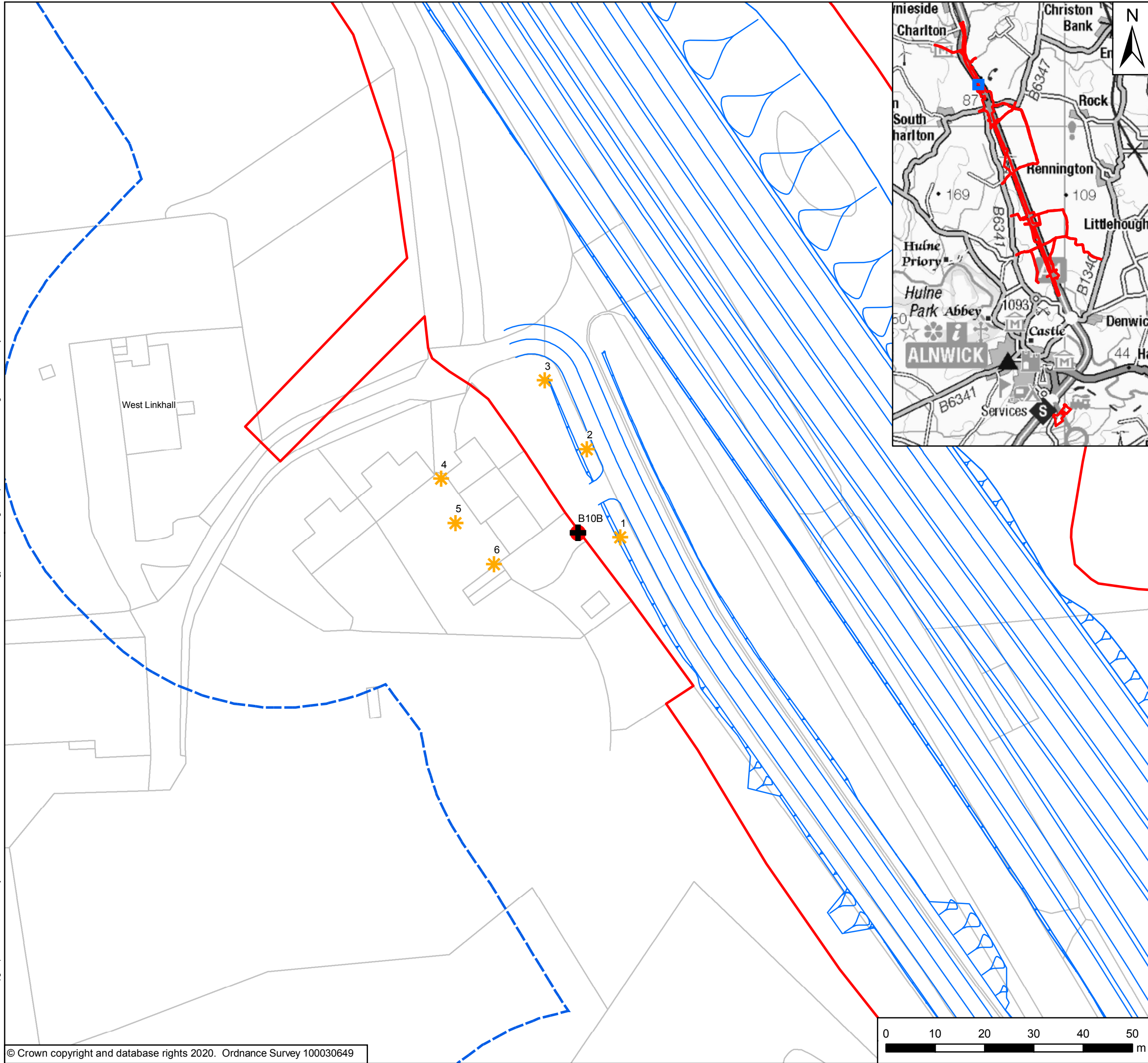
Drawing Title: **Figure 9.10 Surveyor Locations  
Page 1 of 11  
Location: B11B**

Scale	Drawn	Checked	Approved	Authorised
1:750	JR	SP	DC	DM
Original Size	Date	Date	Date	Date
A3	06/11/19	06/11/19	06/11/19	06/11/19

Drawing Status: **For Information**      Suitability: **S1**

Drawing Number Project <b>HE551459</b>	Originator <b>WSP</b>	Volume <b>6.6</b>	Project Ref. No. <b>70044137</b>
<b>A2E</b> Location	<b>RP</b> Type	<b>LE</b> Role	<b>2130</b> Number
			Revision <b>P04</b>





**Key**

- Order Limits
- 50m Study Area
- General Arrangement
- ✱ Surveyor Locations

**Bat Roost Suitability Category and Roost Location - Buildings**

**Potential**

- ✱ Confirmed Roost/s

Rev	Date	Description	By	Chk'd	App'd
P04	June 2020	Fourth Issue	JR	SP	DC
P03	14/02/20	Third Issue	JR	SP	DC
P02	29/11/19	Second Issue	JR	SP	DC
P01	06/11/19	First Issue	JR	SP	DC

Client


Project Title: A1 in Northumberland: Morpeth to Ellingham

Drawing Title: Figure 9.10 Surveyor Locations  
Page 2 of 11  
Location: B10B

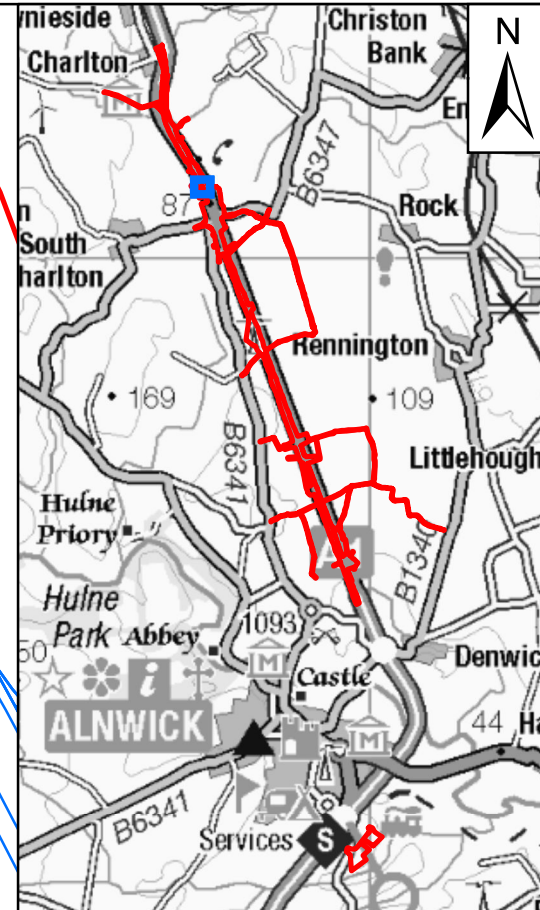
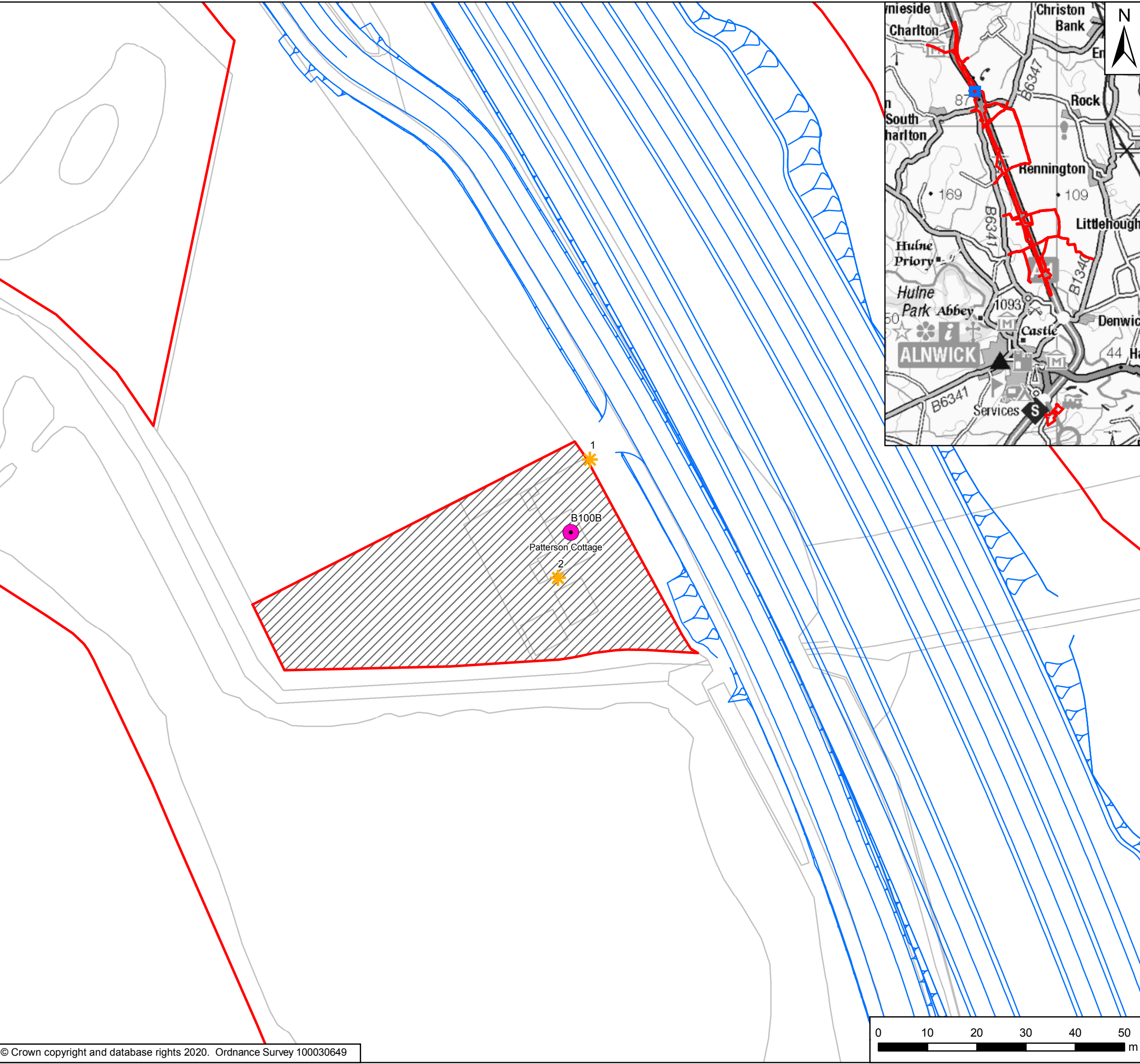
Scale	Drawn	Checked	Approved	Authorised
1:750	JR	SP	DC	DM
Original Size	Date	Date	Date	Date
A3	06/11/19	06/11/19	06/11/19	06/11/19

Drawing Status: For Information  
Suitability: S1

Drawing Number Project HE551459	Originator WSP	Volume 6.6	Project Ref. No. 70044137
A2E Location	RP Type	LE Role	2130 Number
			Revision P04







**Key**

- Order Limits
- 50m Study Area
- General Arrangement
- ★ Surveyor Locations

**Bat Roost Suitability Category and Roost Location - Buildings**

**Potential**

- Low

Rev	Date	Description	By	Chk'd	App'd
P04	June 2020	Fourth Issue	JR	SP	DC
P03	14/02/20	Third Issue	JR	SP	DC
P02	29/11/19	Second Issue	JR	SP	DC
P01	06/11/19	First Issue	JR	SP	DC

Client


Project Title: **A1 in Northumberland: Morpeth to Ellingham**

Drawing Title: **Figure 9.10 Surveyor Locations  
Page 3 of 11  
Location: B100B**

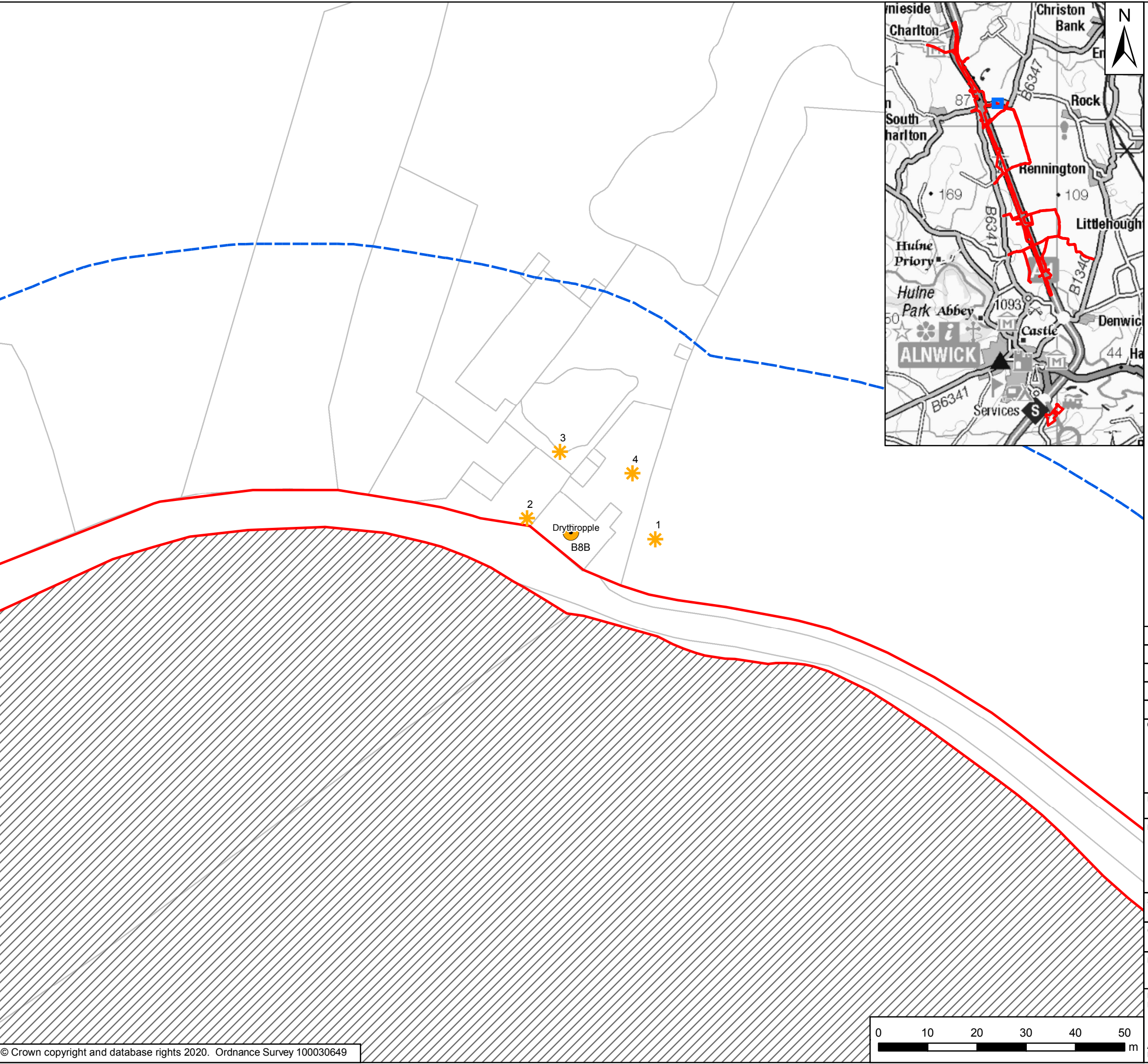
Scale	Drawn	Checked	Approved	Authorised
1:750	JR	SP	DC	DM
Original Size	Date	Date	Date	Date
A3	06/11/19	06/11/19	06/11/19	06/11/19

Drawing Status: **For Information**      Suitability: **S1**

Drawing Number Project	Originator	Volume	Project Ref. No.
HE551459	WSP	6.6	70044137
A2E Location	RP Type	LE Role	Revision
		2130 Number	P04



Date Saved: 26/05/2020 11:03:16 User Name: UKRJM017  
 Document Path: \\uk.wspgroup.com\central\data\Projects\700441\1\70044137 - CDF RIP A1 in Northumberland S3&4 A2E\02 WPI\EC Ecology\GIS\WktBat Figures\Update - 06032020 - P23\Figure 9.10 - Surveyor Locations - P23.mxd



**Key**

- Order Limits
- Areas Excluded from Order Limits
- 50m Study Area
- ★ Surveyor Locations

**Bat Roost Suitability Category and Roost Location - Buildings**

**Potential**

- Moderate

Rev	Date	Description	By	Chk'd	App'd
P04	June 2020	Fourth Issue	JR	SP	DC
P03	14/02/20	Third Issue	JR	SP	DC
P02	29/11/19	Second Issue	JR	SP	DC
P01	06/11/19	First Issue	JR	SP	DC

Client


Project Title: A1 in Northumberland: Morpeth to Ellingham

Drawing Title: Figure 9.10 Surveyor Locations  
Page 4 of 11  
Location: B8B

Scale	Drawn	Checked	Approved	Authorised
1:750	JR	SP	DC	DM
Original Size	Date	Date	Date	Date
A3	06/11/19	06/11/19	06/11/19	06/11/19

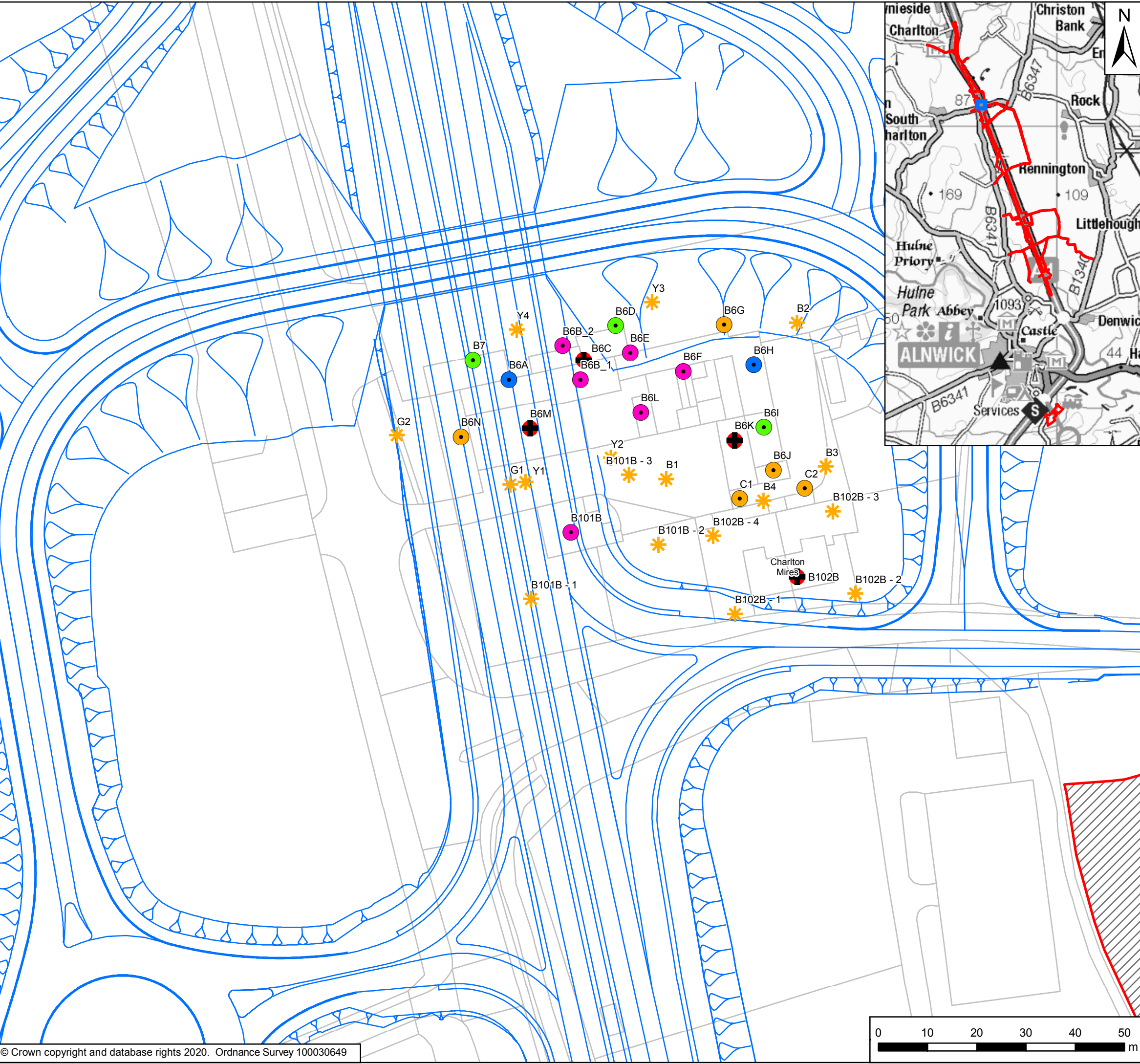
Drawing Status: For Information  
Suitability: S1

Drawing Number Project	Originator	Volume	Project Ref. No.
HE551459	WSP	6.6	70044137
A2E Location	RP Type	LE Role	Revision
		2130 Number	P04





Date Saved: 26/05/2020 11:03:16 User Name: UKRJM017  
 Document Path: \\uk.wspgroup.com\central\_data\Projects\70044137 - CDF RIP A1 in Northumberland S3&4 A2E\02 WPI\EC Ecology\GIS\MapBatFigures\Update - 06032020 - P23\Figure 9.10 - Surveyor Locations - P23.mxd



**Key**

- Order Limits
- Areas Excluded from Order Limits
- 50m Study Area
- General Arrangement
- \* Surveyor Locations

**Bat Roost Suitability Category and Roost Location - Buildings**

**Potential**

- + Confirmed Roost/s
- High
- Moderate
- Low
- Negligible

Rev	Date	Description	By	Chk'd	App'd
P04	June 2020	Fourth Issue	JR	SP	DC
P03	14/02/20	Third Issue	JR	SP	DC
P02	29/11/19	Second Issue	JR	SP	DC
P01	06/11/19	First Issue	JR	SP	DC

Client

Project Title: A1 in Northumberland: Morpeth to Ellingham


Drawing Title: Figure 9.10 Surveyor Locations  
Page 5 of 11  
Location: B101B, B102B and Beal Farm Complex

Scale	Drawn	Checked	Approved	Authorised
1:750	JR	SP	DC	DM
Original Size	Date	Date	Date	Date
A3	06/11/19	06/11/19	06/11/19	06/11/19

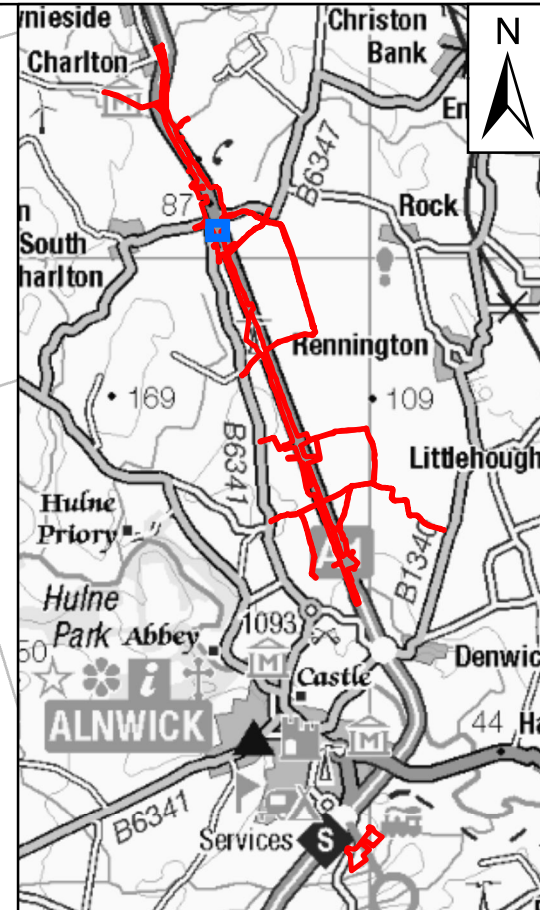
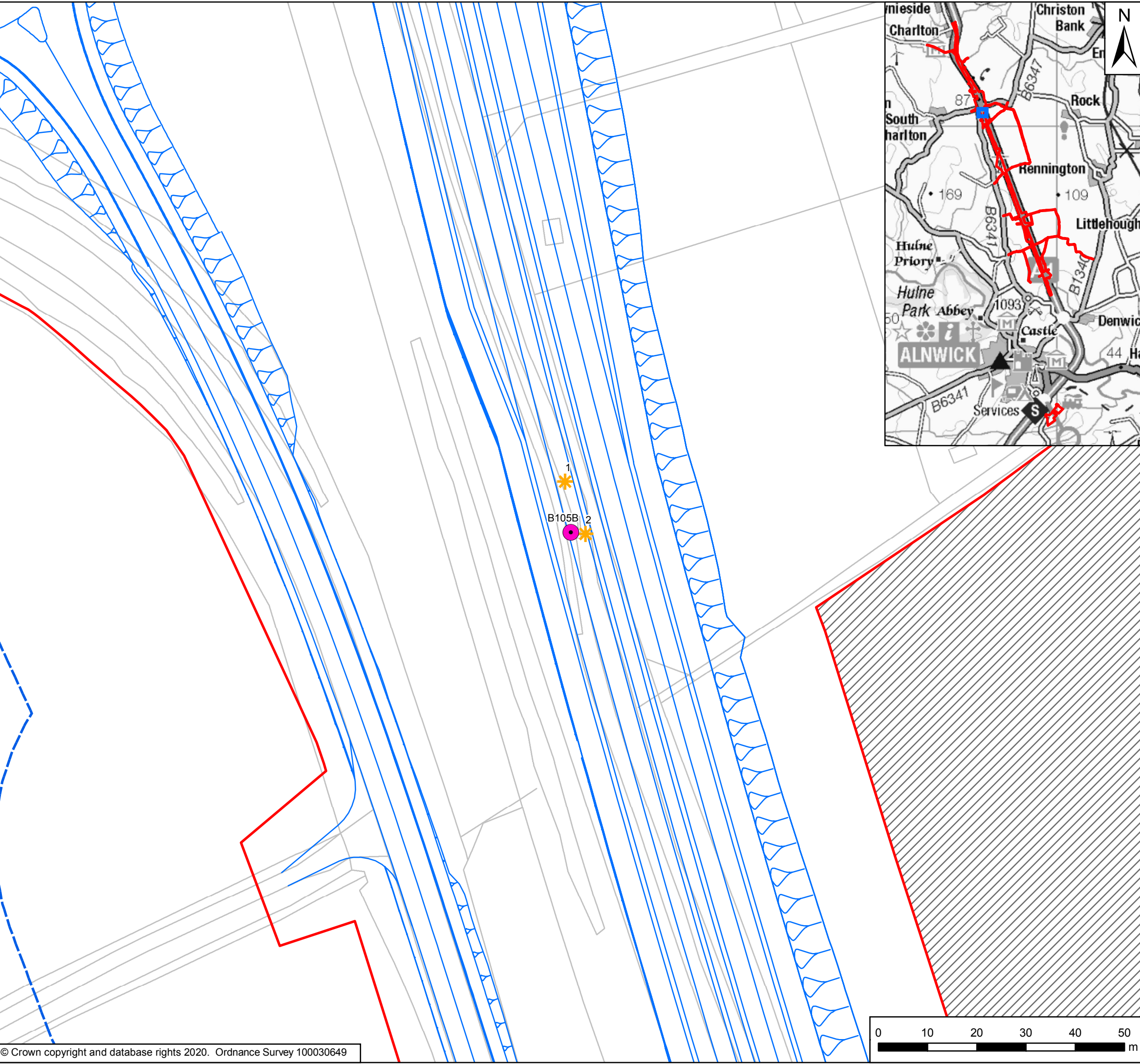
Drawing Status: For Information

Suitability: S1

Drawing Number Project HE551459	Originator WSP	Volume 6.6	Project Ref. No. 70044137
A2E Location	RP Type	LE Role	2130 Number
			Revision P04



Date Saved: 26/05/2020 11:03:16 User Name: UKRJM017  
 Document Path: \\uk.wspgroup.com\central\data\Projects\700441\A1\70044137 - CDF RIP A1 in Northumberland S3&4 A2E\02 WPI\EC Ecology\GIS\MxatBat Figures\Update - 06032020 - P23\Figure 9.10 - Surveyor Locations - P23.mxd



**Key**

- Order Limits
- 50m Study Area
- General Arrangement
- ★ Surveyor Locations

**Bat Roost Suitability Category and Roost Location - Buildings**

**Potential**

- Low

Rev	Date	Description	By	Chk'd	App'd
P04	June 2020	Fourth Issue	JR	SP	DC
P03	14/02/20	Third Issue	JR	SP	DC
P02	29/11/19	Second Issue	JR	SP	DC
P01	06/11/19	First Issue	JR	SP	DC




Project Title: A1 in Northumberland: Morpeth to Ellingham

Drawing Title: Figure 9.10 Surveyor Locations  
Page 6 of 11  
Location: B105B

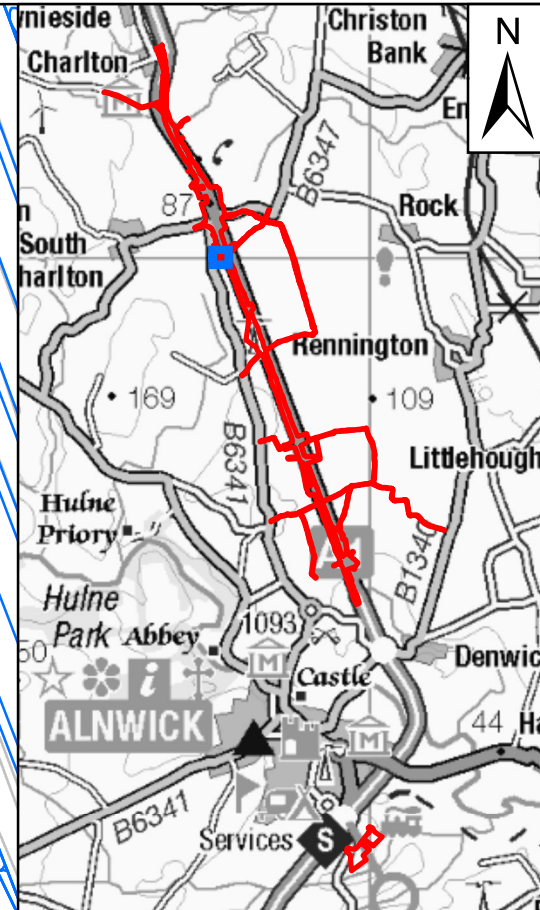
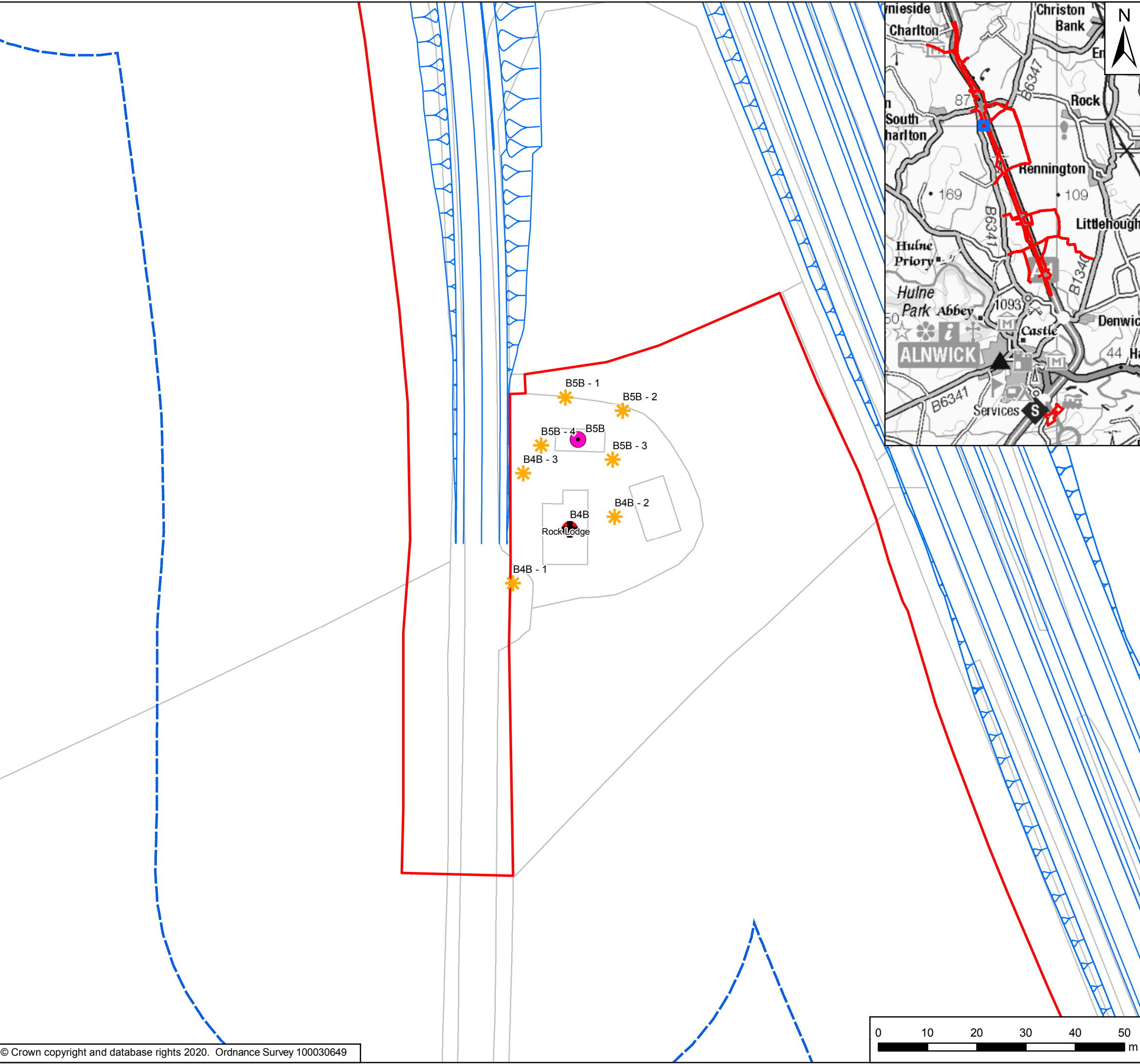
Scale	Drawn	Checked	Approved	Authorised
1:750	JR	SP	DC	DM
Original Size	Date	Date	Date	Date
A3	06/11/19	06/11/19	06/11/19	06/11/19

Drawing Status: For Information  
Suitability: S1

Drawing Number Project HE551459	Originator WSP	Volume 6.6	Project Ref. No. 70044137
A2E Location	RP Type	LE Role	2130 Number
			Revision P04







**Key**

- Order Limits
- Areas Excluded from Order Limits
- 50m Study Area
- General Arrangement
- ★ Surveyor Locations

**Bat Roost Suitability Category and Roost Location - Buildings**

**Potential**

- Confirmed Roost/s
- Low

Rev	Date	Description	By	Chk'd	App'd
P04	June 2020	Fourth Issue	JR	SP	DC
P03	14/02/20	Third Issue	JR	SP	DC
P02	29/11/19	Second Issue	JR	SP	DC
P01	06/11/19	First Issue	JR	SP	DC

Client


Project Title: A1 in Northumberland: Morpeth to Ellingham

Drawing Title: Figure 9.10 Surveyor Locations  
Page 7 of 11  
Location: B4B and B5B

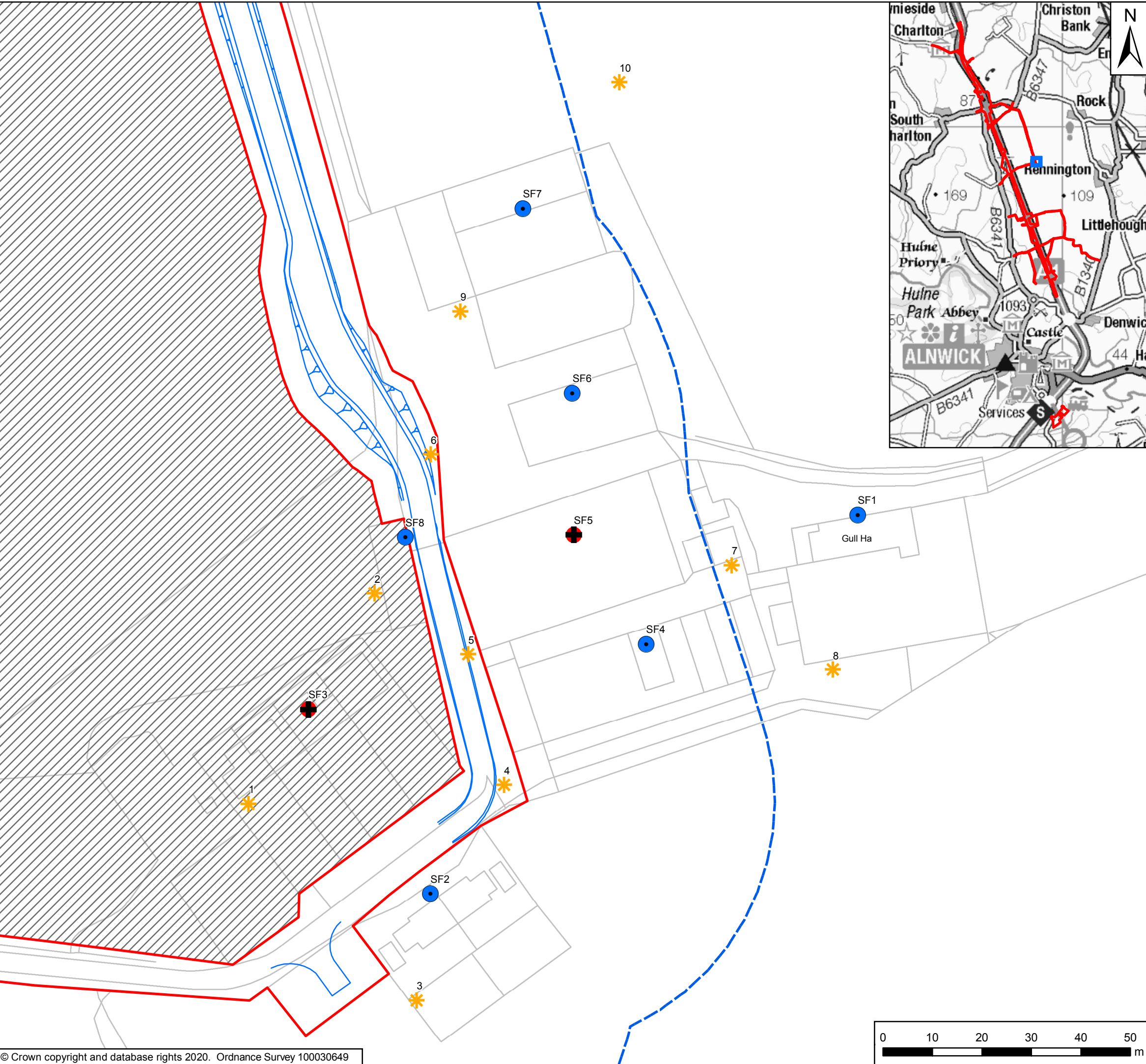
Scale	Drawn	Checked	Approved	Authorised
1:750	JR	SP	DC	DM
Original Size	Date	Date	Date	Date
A3	06/11/19	06/11/19	06/11/19	06/11/19

Drawing Status: For Information  
Suitability: S1

Drawing Number Project HE551459	Originator WSP	Volume 6.6	Project Ref. No. 70044137
A2E Location	RP Type	LE Role	2130 Number
			Revision P04



Date Saved: 26/05/2020 11:03:16 User Name: UKRJM017  
 Document Path: \\uk.wspgroup.com\central\data\Projects\70044137 - CDF RIP A1 in Northumberland S3&4 A2E\02 WPI\EC Ecology\GIS\Wkt\Bat Figures\Update - 06032020 - P23\Figure 9.10 - Surveyor Locations - P23.mxd



**Key**

- Order Limits
- Areas Excluded from Order Limits
- 50m Study Area
- General Arrangement
- ✱ Surveyor Locations

**Bat Roost Suitability Category and Roost Location - Buildings**

**Potential**

- ✱ Confirmed Roost/s
- High

Rev	Date	Description	By	Chk'd	App'd
P04	June 2020	Fourth Issue	JR	SP	DC
P03	14/02/20	Third Issue	JR	SP	DC
P02	29/11/19	Second Issue	JR	SP	DC
P01	06/11/19	First Issue	JR	SP	DC

Client


Project Title: A1 in Northumberland: Morpeth to Ellingham

Drawing Title: Figure 9.10 Surveyor Locations  
Page 8 of 11  
Location: South Farm - Farm Complex

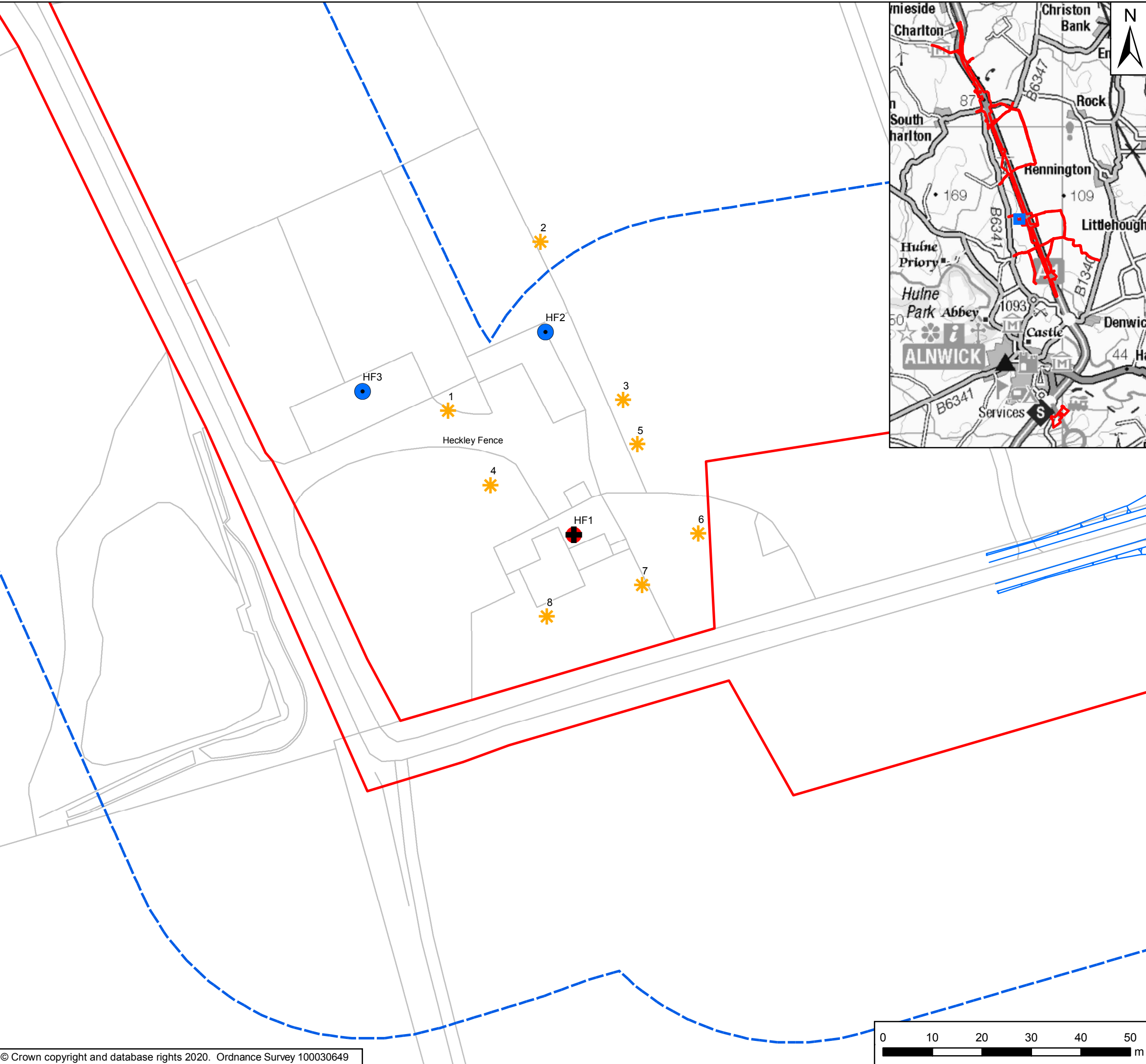
Scale	Drawn	Checked	Approved	Authorised
1:750	JR	SP	DC	DM
Original Size	Date	Date	Date	Date
A3	06/11/19	06/11/19	06/11/19	06/11/19

Drawing Status: For Information  
Suitability: S1

Drawing Number Project HE551459	Originator WSP	Volume 6.6	Project Ref. No. 70044137
A2E Location	RP Type	LE Role	2130 Number
			Revision P04



Date Saved: 26/05/2020 11:03:16 User Name: UKRJM017  
 Document Path: \\uk.wspgroup.com\central\data\Projects\70044137 - CDF RIP A1 in Northumberland S3&4 A2E\02 WPIEC Ecology\GIS\MapBat Figures\Update - 06032020 - P23\Figure 9.10 - Surveyor Locations - P23.mxd



**Key**

- Order Limits
- 50m Study Area
- General Arrangement
- \* Surveyor Locations

**Bat Roost Suitability Category and Roost Location - Buildings**

**Potential**

- + Confirmed Roost/s
- High

Rev	Date	Description	By	Chk'd	App'd
P04	June 2020	Fourth Issue	JR	SP	DC
P03	14/02/20	Third Issue	JR	SP	DC
P02	29/11/19	Second Issue	JR	SP	DC
P01	06/11/19	First Issue	JR	SP	DC

Client


Project Title: A1 in Northumberland: Morpeth to Ellingham

Drawing Title: Figure 9.10 Surveyor Locations  
Page 9 of 11  
Location: Heckley Fence Farm Complex

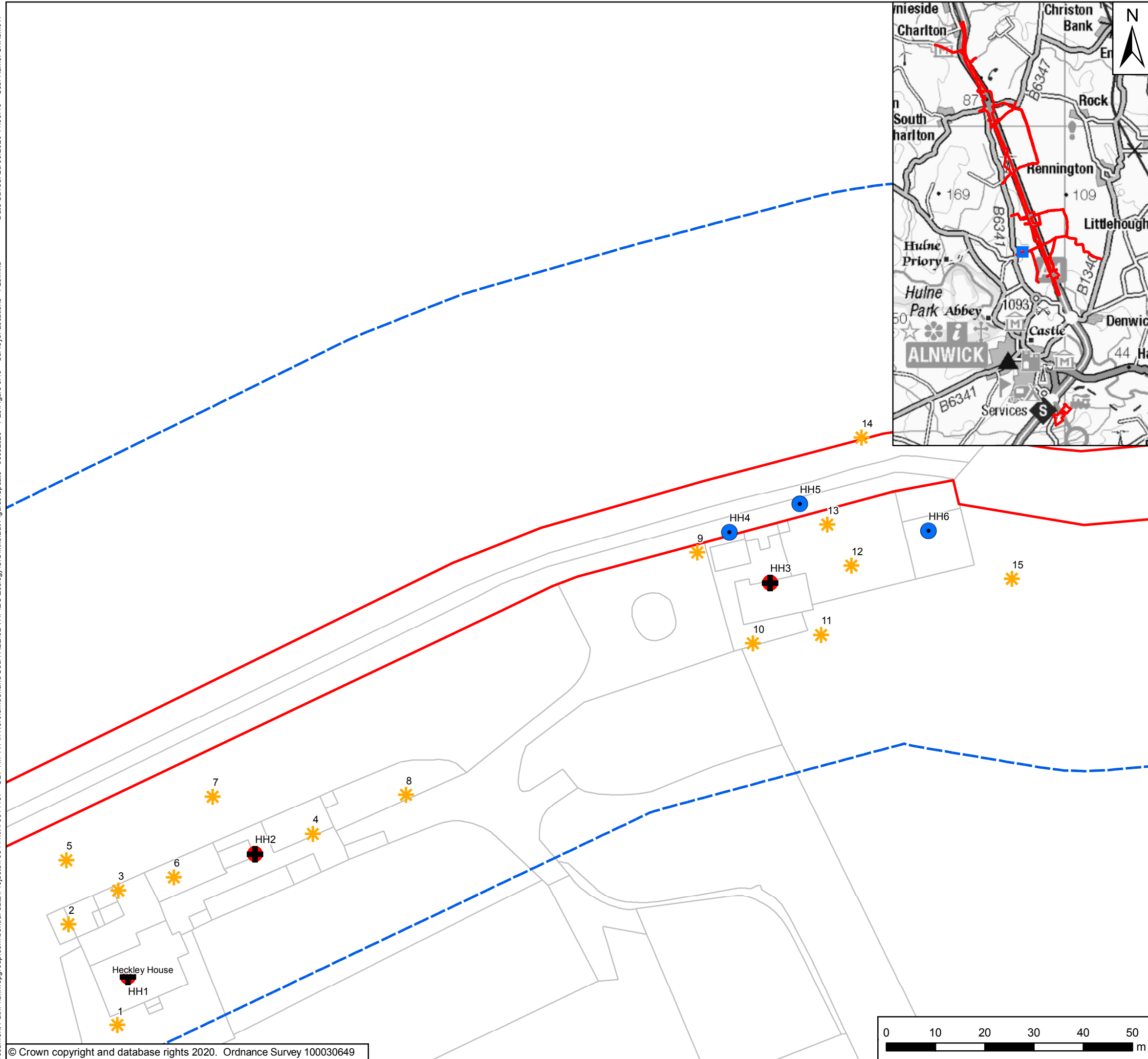
Scale	Drawn	Checked	Approved	Authorised
1:750	JR	SP	DC	DM
Original Size	Date	Date	Date	Date
A3	06/11/19	06/11/19	06/11/19	06/11/19

Drawing Status: For Information  
Suitability: S1

Drawing Number Project HE551459	Originator WSP	Volume 6.6	Project Ref. No. 70044137
A2E Location	RP Type	LE Role	2130 Number
			Revision P04







**Key**

- Order Limits
- 50m Study Area
- ★ Surveyor Locations

**Bat Roost Suitability Category and Roost Location - Buildings**

**Potential**

- ⊕ Confirmed Roost/s
- High

Rev	Date	Description	By	Chk'd	App'd
P04	June 2020	Fourth Issue	JR	SP	DC
P03	14/02/20	Third Issue	JR	SP	DC
P02	29/11/19	Second Issue	JR	SP	DC
P01	06/11/19	First Issue	JR	SP	DC

Client

Project Title: A1 in Northumberland: Morpeth to Ellingham

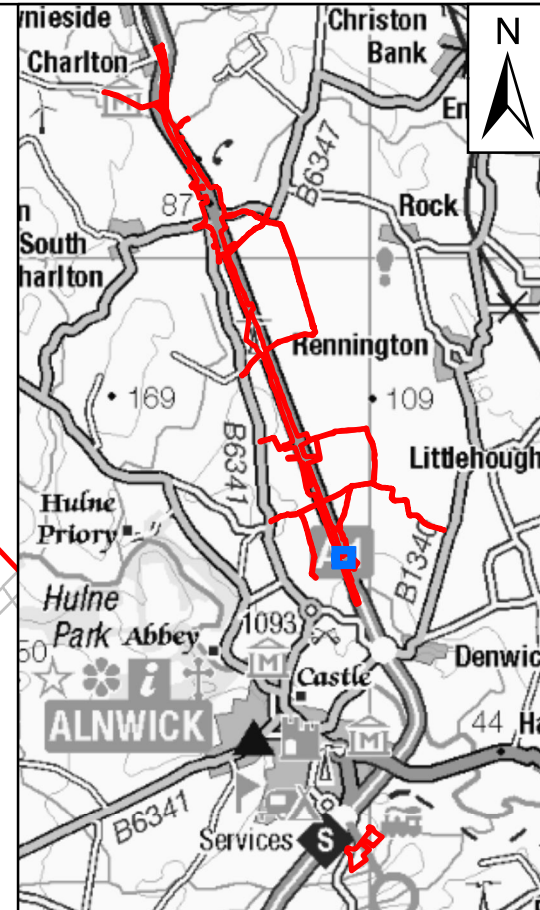
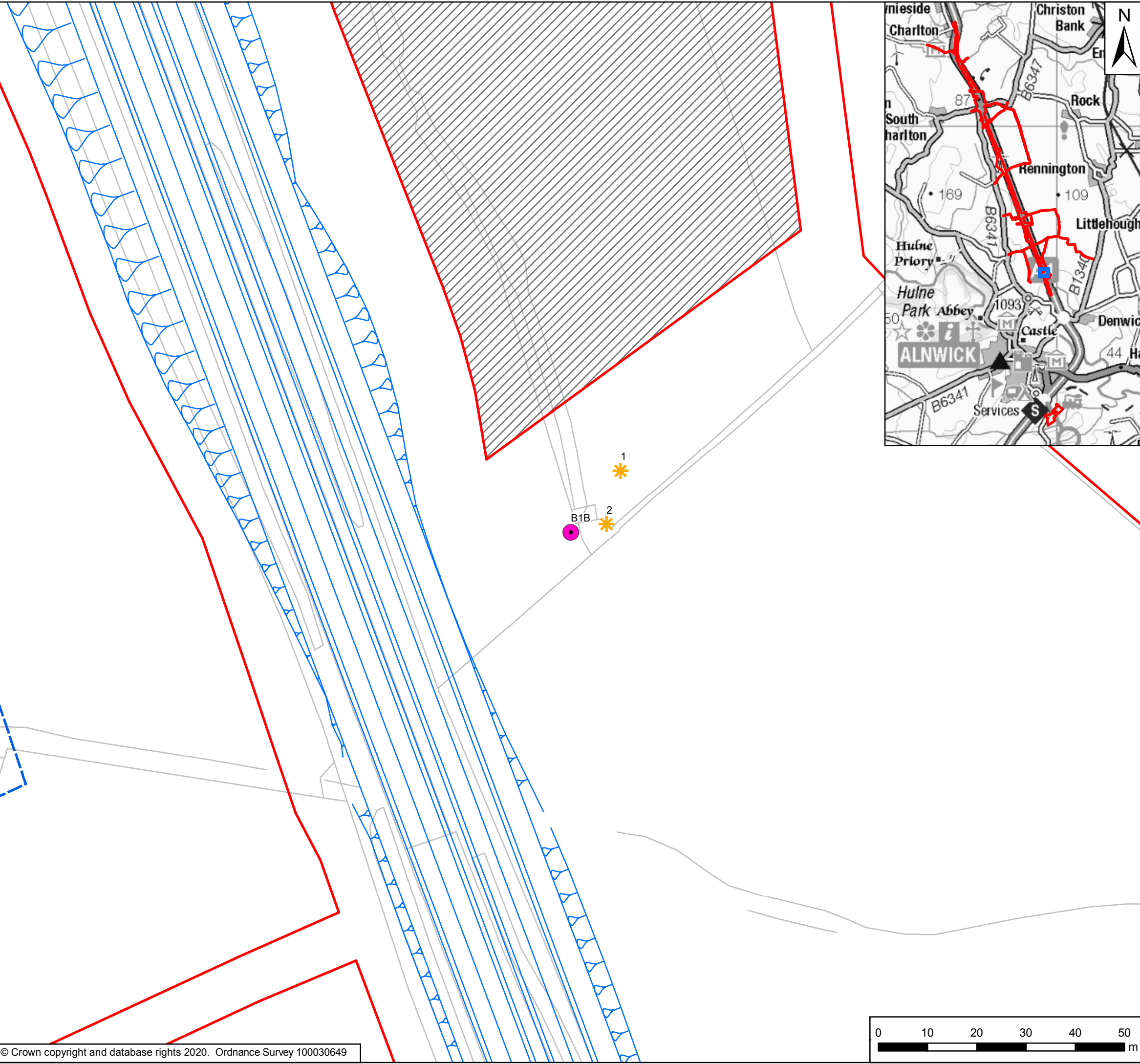
Drawing Title: Figure 9.10 Surveyor Locations  
Page 10 of 11  
Location: Heckley House Farm Complex

Scale	Drawn	Checked	Approved	Authorised
1:750	JR	SP	DC	DM
Original Size	Date	Date	Date	Date
A3	06/11/19	06/11/19	06/11/19	06/11/19

Drawing Status: For Information  
Suitability: S1

Drawing Number Project HE551459	Originator WSP	Volume 6.6	Project Ref. No. 70044137
A2E Location	RP Type	LE Role	2130 Number
			Revision P04

Date Saved: 26/05/2020 11:03:16 User Name: UKRJM017  
 Document Path: \\uk.wspgroup.com\central\data\Projects\700441\A1\70044137 - CDF RIP A1 in Northumberland S3&4 A2E\02 WPIEC Ecology\GIS\WxatBat Figures\Update - 06032020 - P23\Figure 9.10 - Surveyor Locations - P23.mxd



**Key**

- Order Limits
- Areas Excluded from Order Limits
- 50m Study Area
- General Arrangement
- ★ Surveyor Locations

**Bat Roost Suitability Category and Roost Location - Buildings**

**Potential**

- Low

Rev	Date	Description	By	Chk'd	App'd
P04	June 2020	Fourth Issue	JR	SP	DC
P03	14/02/20	Third Issue	JR	SP	DC
P02	29/11/19	Second Issue	JR	SP	DC
P01	06/11/19	First Issue	JR	SP	DC

Client


Project Title: **A1 in Northumberland: Morpeth to Ellingham**

Drawing Title: **Figure 9.10 Surveyor Locations  
Page 11 of 11  
Location: B1B**

Scale	Drawn	Checked	Approved	Authorised
1:750	JR	SP	DC	DM
Original Size	Date	Date	Date	Date
A3	06/11/19	06/11/19	06/11/19	06/11/19

Drawing Status: **For Information**      Suitability: **S1**

Drawing Number Project	Originator	Volume	Project Ref. No.
HE551459	WSP	6.6	70044137
A2E Location	RP Type	LE Role	Revision
		2130 Number	P04



© Crown copyright 2020.

You may re-use this information (not including logos) free of charge in any format or medium, under the terms of the Open Government Licence. To view this licence: visit [www.nationalarchives.gov.uk/doc/open-government-licence/](http://www.nationalarchives.gov.uk/doc/open-government-licence/) write to the Information Policy Team, The National Archives, Kew, London TW9 4DU, or email [psi@nationalarchives.gsi.gov.uk](mailto:psi@nationalarchives.gsi.gov.uk).

This document is also available on our website at [www.gov.uk/highways](http://www.gov.uk/highways)

If you have any enquiries about this document [A1inNorthumberland@highwaysengland.co.uk](mailto:A1inNorthumberland@highwaysengland.co.uk) or call 0300 470 4580\*.

\*Calls to 03 numbers cost no more than a national rate call to an 01 or 02 number and must count towards any inclusive minutes in the same way as 01 and 02 calls.

These rules apply to calls from any type of line including mobile, BT, other fixed line or payphone. Calls may be recorded or monitored.

Registered office Bridge House, 1 Walnut Tree Close, Guildford GU1 4LZ  
Highways England Company Limited registered in England and Wales number 09346363